

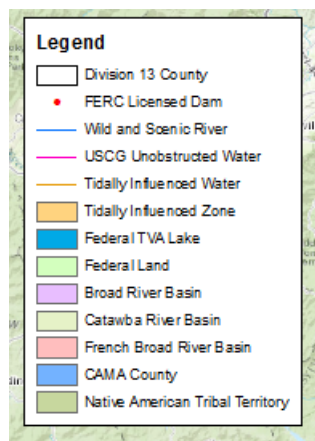
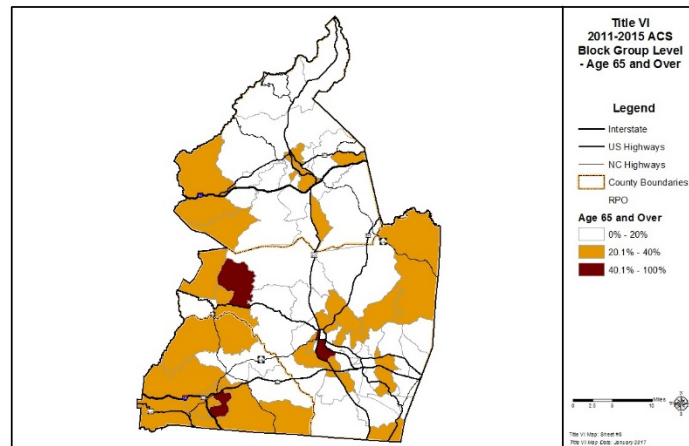
## GIS UPDATE—NCARPO Meeting, April 2017

*The links should work without you needing to log in to box.com*

Data: 2011-2015 High Crash Locations—Intersections and Segments (box.com)--  
<https://goo.gl/Mk8z9M>

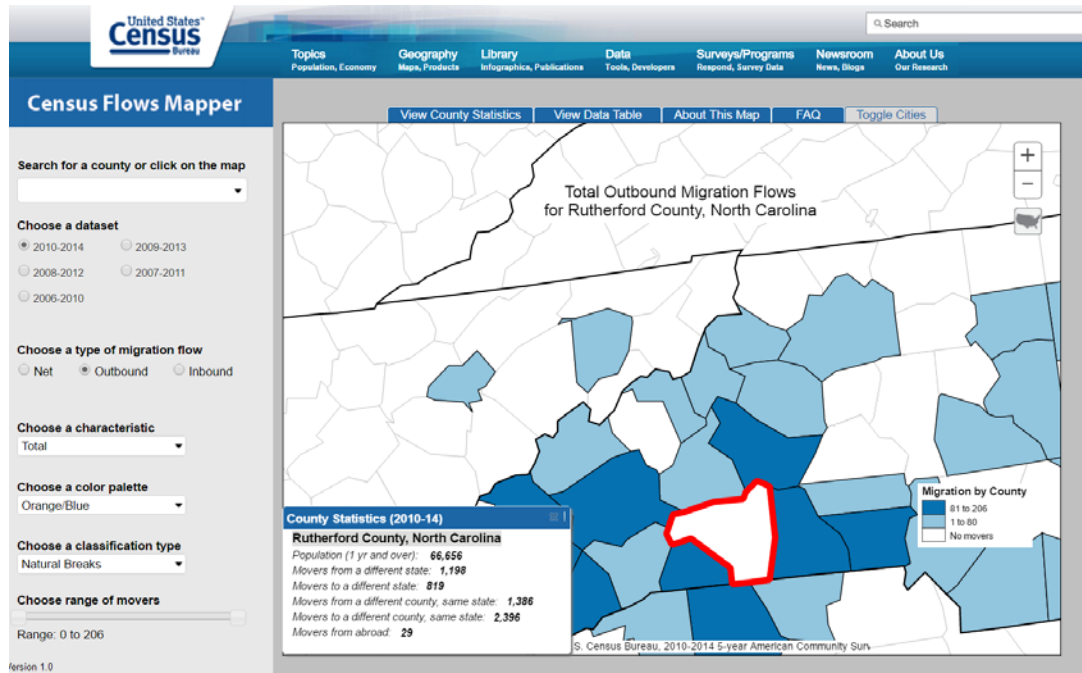
Maps: Title VI Map Examples from Isothermal RPO—<http://wp.me/P5zPIW-1q>.

Data: Title VI Geodatabases-- (box.com)-- <https://goo.gl/G3dkHx> . This is just the geodatabases, no maps, though the map packages are here too (you would need to log in or request it from me).



Map Package: From the CE webinar, there are maps for each Division with this data above:  
<http://bit.ly/2pZY1kf>

Website: Migration Flows-- <https://flowsmapper.geo.census.gov>. This site maps in-and out-migration flows.



Website: [www.flipboard.com](http://www.flipboard.com) - I mentioned this last time. It is news aggregator. You can pick your interests and it will give you relevant news article. If you tell it when you like/don't like an article, it is supposed to learn your particular interests.